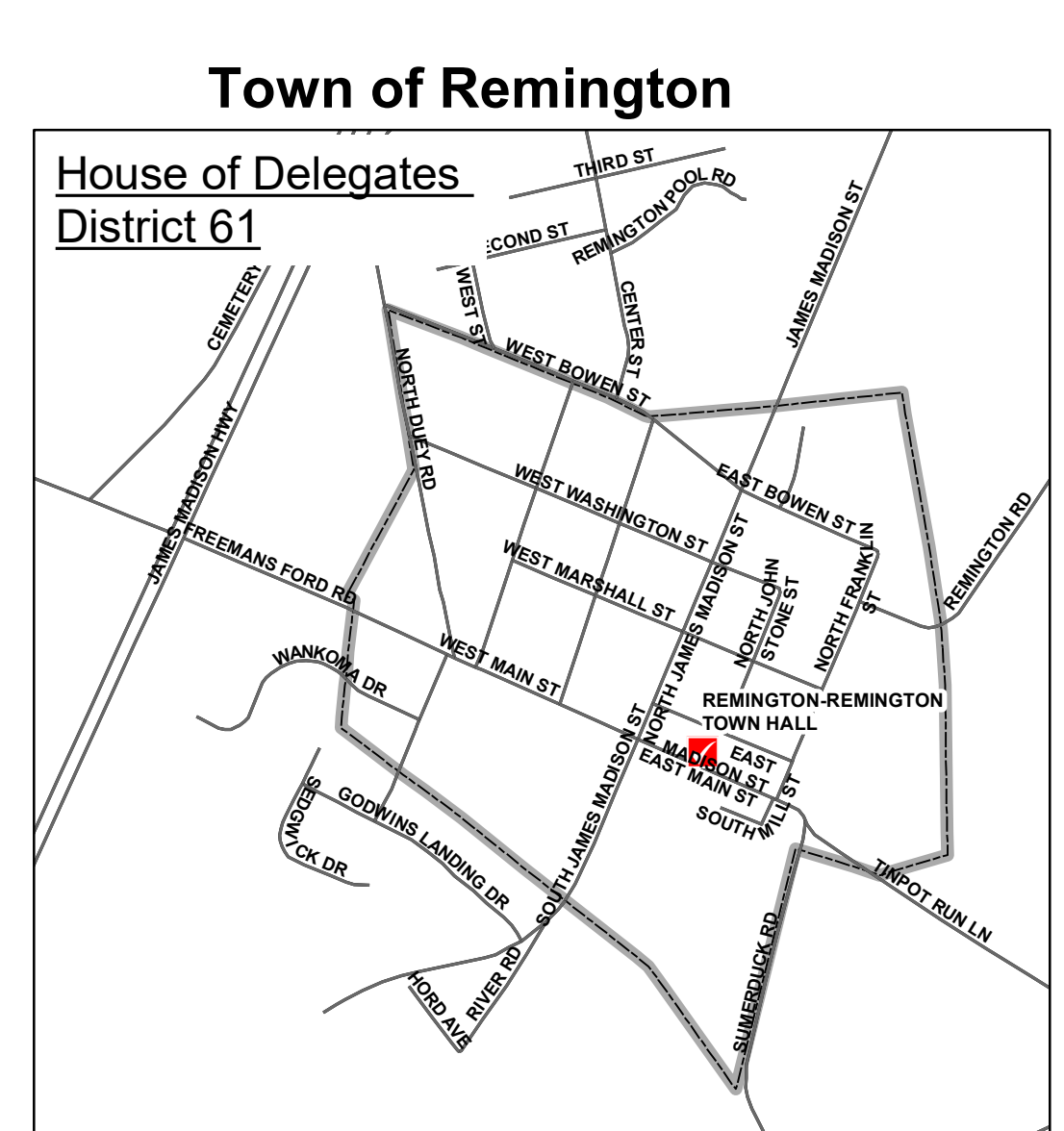
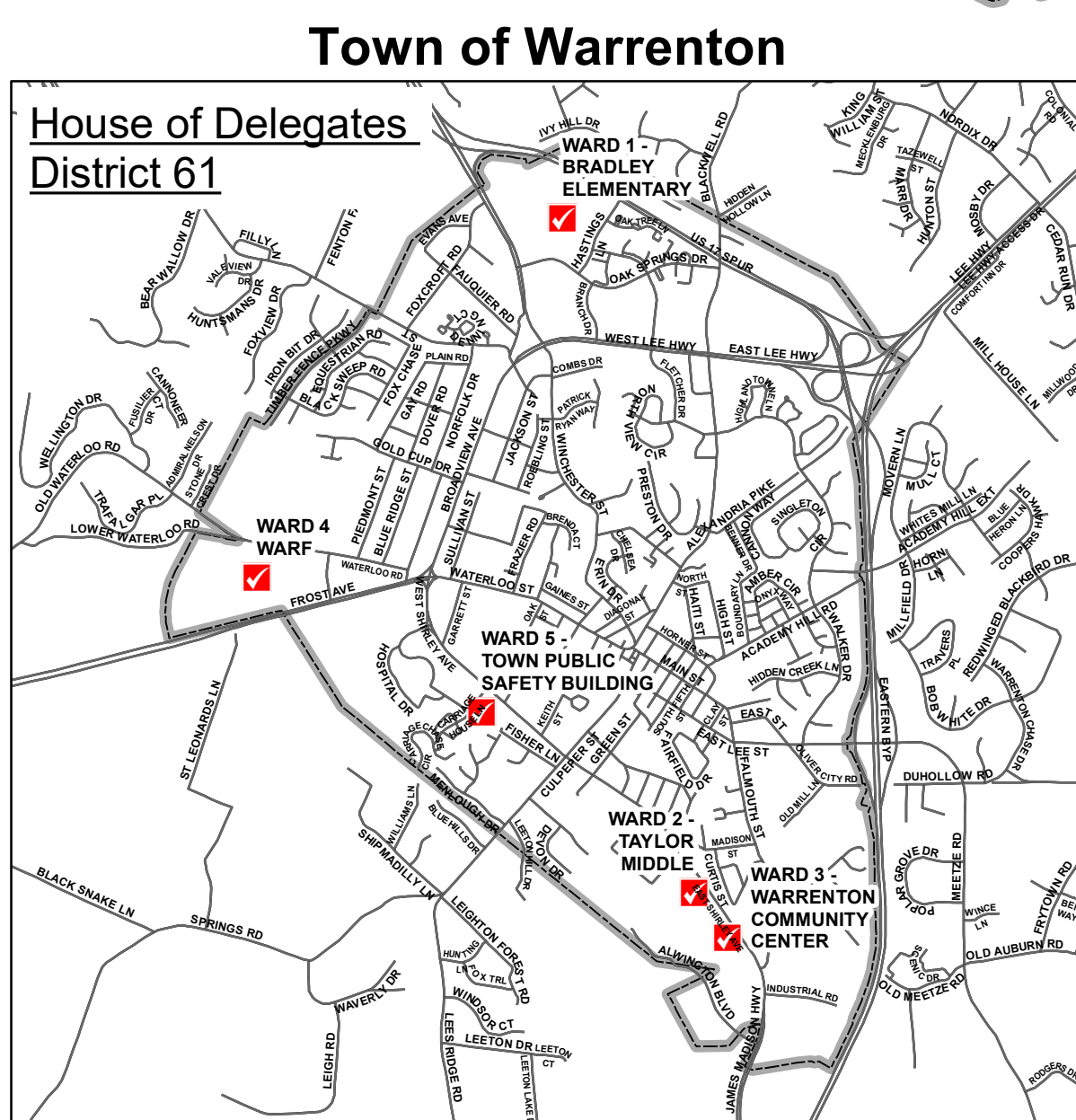
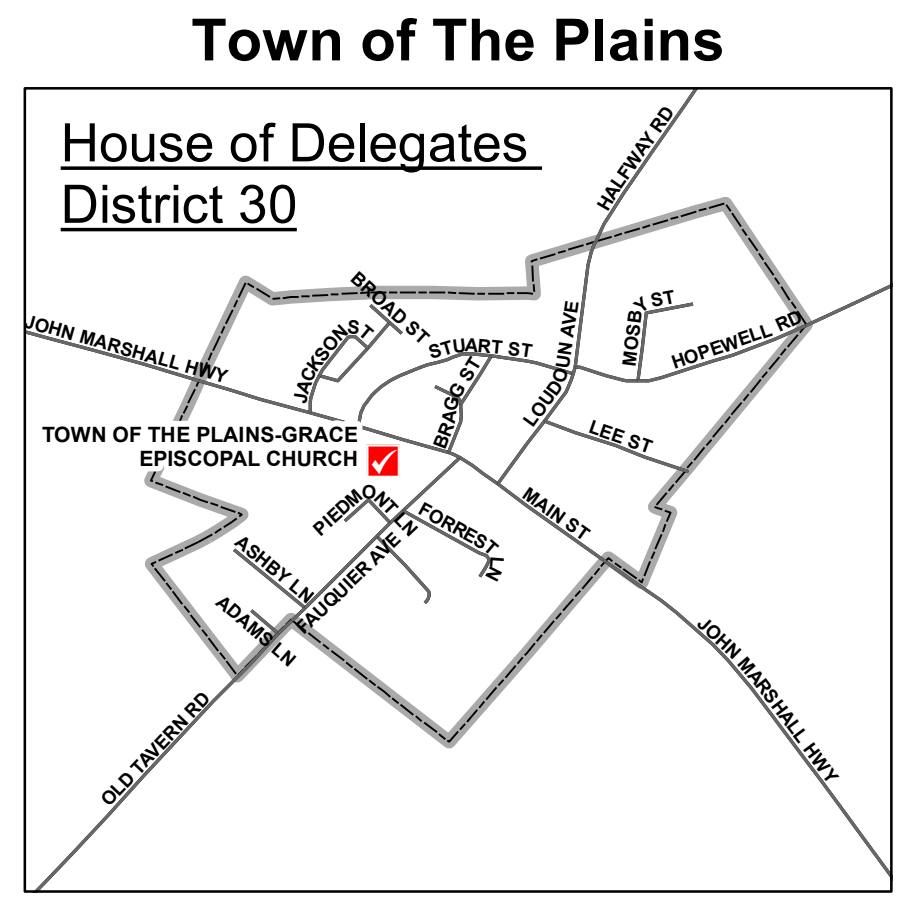
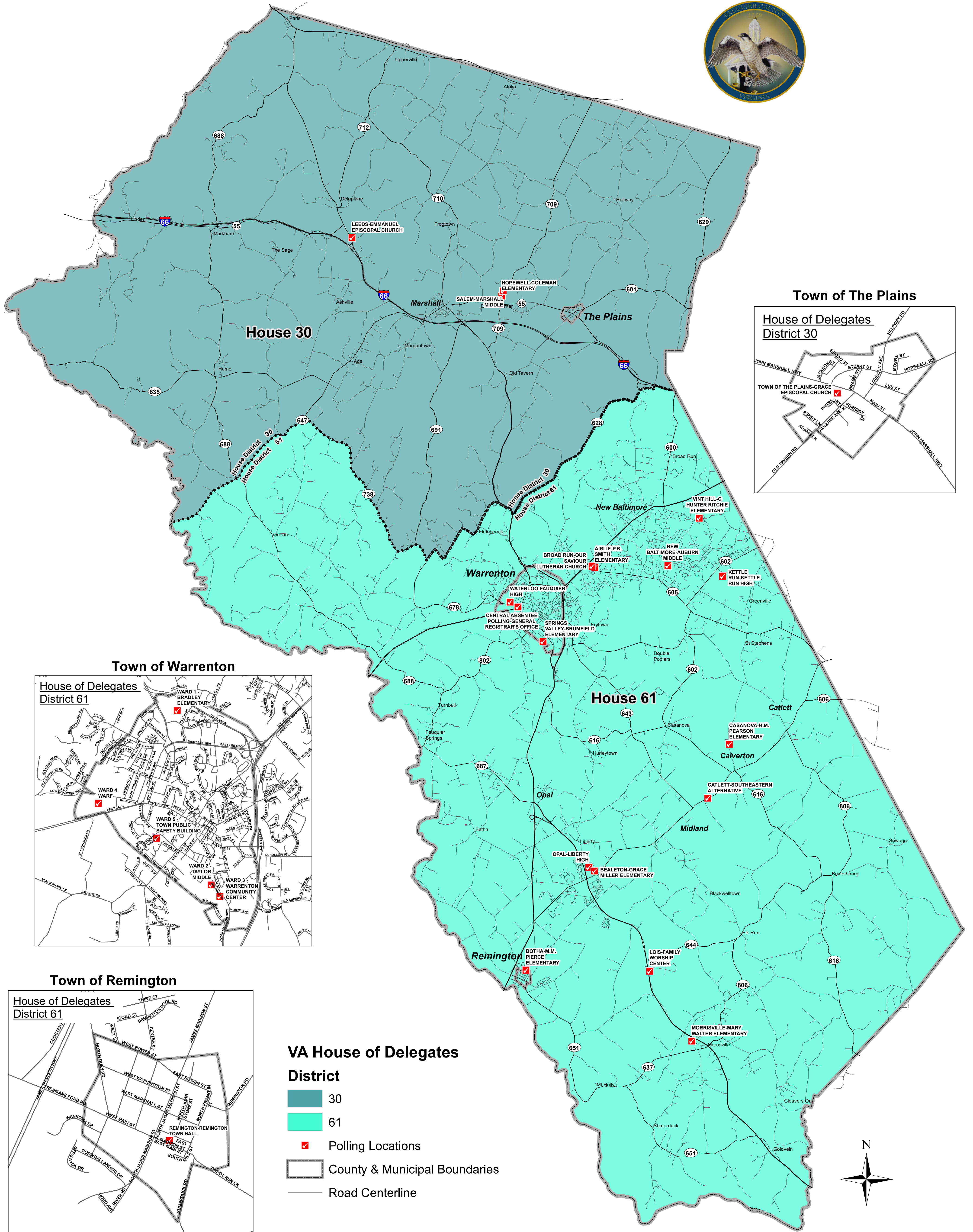



Fauquier County, VA House of Delegate Districts



- VA House of Delegates District**
- 30
 - 61
 - ☑ Polling Locations
 - County & Municipal Boundaries
 - Road Centerline



MAGISTERIAL DISTRICT	PRECINCT	POLLING PLACE	ADDRESS	JURISDICTION	POLLING PLACE #	PRECINCT NUMBER	CONGRESS	SENATE	HOUSE
CEDAR RUN	101 KETTLE RUN	KETTLE RUN HIGH	7389 ACADEMIC AVE. NOKESVILLE, VA 20181	COUNTY	101	101	10	28	61
CEDAR RUN	102 CATLETT	SOUTHEASTERN ALTERNATIVE	4484 CATLETT RD. MIDLAND, VA 22728	COUNTY	102	102	10	28	61
CEDAR RUN	103 CASANOVA	H.M. PEARSON ELEMENTARY	9347 BASTABLE MILL RD. CATLETT, VA 20119	COUNTY	103	103	10	28	61
CEDAR RUN	104 LOIS	FAMILY WORSHIP CENTER	12077 MARSH RD. BEALETON, VA 22712	COUNTY	104	104	10	28	61
CEDAR RUN	105 OPAL	LIBERTY HIGH	6300 INDEPENDENCE AVE. BEALETON, VA 22712	COUNTY	105	105	10	28	61
CENTER	201 WARD 1	C.M. BRADLEY ELEMENTARY	674 HASTINGS LN. WARRENTON, VA 20186	TOWN OF WARRENTON	201	201	10	28	61
CENTER	202 WARD 2	TAYLOR MIDDLE	350 EAST SHIRLEY AVE. WARRENTON, VA 20186	TOWN OF WARRENTON	202	202	10	28	61
CENTER	203 WARD 3	WARRENTON COMMUNITY CENTER	430 E SHIRLEY AVE. WARRENTON, VA 20186	TOWN OF WARRENTON	203	203	10	28	61
CENTER	204 WARD 4	WARF	800 WATERLOO RD. WARRENTON, VA 20186	TOWN OF WARRENTON	204	204	10	28	61
CENTER	205 WARD 5	TOWN PUBLIC SAFETY BUILDING	333 CARRIAGE HOUSE LN. WARRENTON, VA 20186	TOWN OF WARRENTON	205	205	10	28	61
CENTER	206 AIRLIE	P.B. SMITH ELEMENTARY	6176 DUMFRIES RD. WARRENTON, VA 20187	COUNTY	206	206	10	31	61
LEE	301 MORRISVILLE	MARY WALTER ELEMENTARY	4529 MORRISVILLE RD. BEALETON, VA 22712	COUNTY	301	301	10	28	61
LEE	302 BOTHA	M.M. PIERCE ELEMENTARY	12074 JAMES MADISON ST. REMINGTON, VA 22734	COUNTY	302	302	10	28	61
LEE	303 BEALETON	GRACE MILLER ELEMENTARY	6248 CATLETT RD. BEALETON, VA 22712	COUNTY	303	303	10	28	61
LEE	304 REMINGTON	REMINGTON TOWN HALL	105 E MAIN ST. REMINGTON, VA 20187	TOWN OF REMINGTON	2030	304	10	28	61
MARSHALL	401 SALEM	MARSHALL MIDDLE	4048 ZULLA RD. THE PLAINS, VA 20198	COUNTY	401	401	10	31	30
MARSHALL	402 LEEDS	EMMANUEL EPISCOPAL CHURCH	9668 MAIDSTONE RD. DELAPLANE, VA 20144	COUNTY	402	402	10	31	30
MARSHALL	403 WATERLOO	FAUQUIER HIGH	705 WATERLOO RD. WARRENTON, VA 20186	COUNTY	403	403	10	31	61
MARSHALL	404 SPRINGS VALLEY	BRUMFIELD ELEMENTARY	550 ALLWINGTON BLVD. WARRENTON, VA 20186	COUNTY	404	404	10	31	61
SCOTT	501 HOPEWELL	COLEMAN ELEMENTARY	4096 ZULLA RD. THE PLAINS, VA 20198	COUNTY	501	501	10	31	30
SCOTT	502 NEW BALTIMORE	AUBURN MIDDLE	7270 RILEY RD. WARRENTON, VA 20187	COUNTY	502	502	10	28	61
SCOTT	503 BROAD RUN	OUR SAVIOUR LUTHERAN CHURCH	6194 DUMFRIES RD. WARRENTON VA 20187	COUNTY	503	503	10	28	61
SCOTT	504 VINT HILL	C HUNTER RITCHEE ELEMENTARY	4416 BROAD RUN CHURCH RD. WARRENTON, VA 20187	COUNTY	504	504	10	28	61
SCOTT	505 TOWN OF THE PLAINS	GRACE EPISCOPAL CHURCH	6507 MAIN ST. THE PLAINS, VA 20198	TOWN OF THE PLAINS	2440	505	10	31	30
CENTRAL ABSENTEE	CENTRAL ABSENTEE PRECINCT	GENERAL REGISTRAR'S OFFICE	528 WATERLOO RD. SUITE 200, WARRENTON, VA 20186	COUNTY	901	901	ALL	ALL	ALL

Produced by Fauquier County GIS Department
Source data: Fauquier County GIS Department,
Supreme Court of VA; Decennial Redistricting
Pursuant to The Constitution of Virginia,
art. II, §§ 6 to 6-A, and Virginia Code § 30-399,
Census Bureau P.L. 94-171 data.